

They're Off!

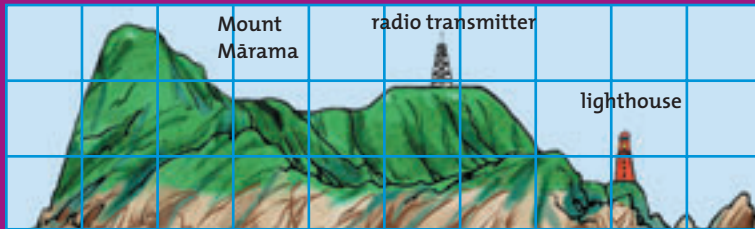
You need square grid paper

a classmate


Activity

During the boat trip, the boat goes all the way around Mārama Island so that everyone can have a good look at the island.

Here is what the island looks like from the south and from the east:



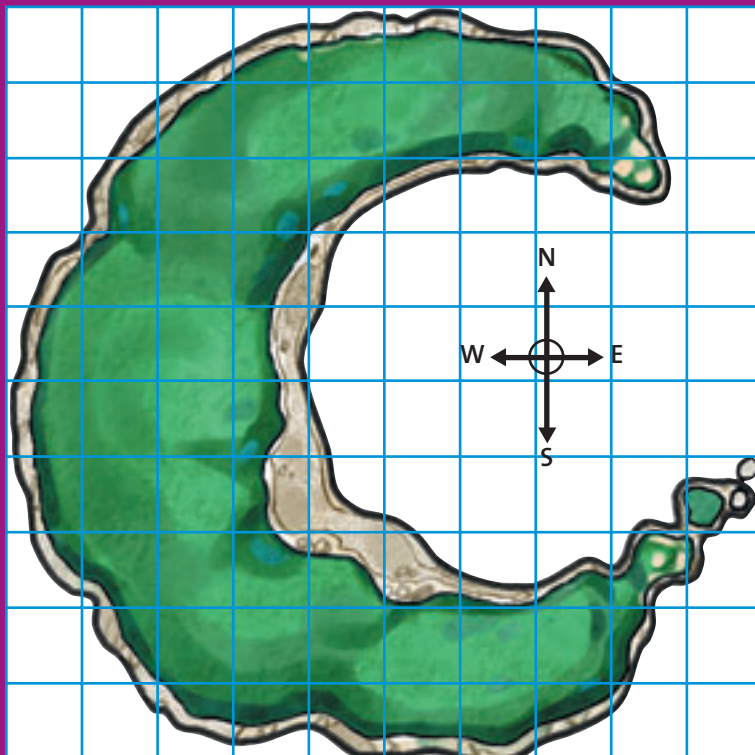
View from the south



View from the east

1. Discuss with a classmate where the lighthouse, the radio transmitter, and the top of Mount Mārama are. Use terms such as north, south, and north-west.

2. Here is a bird's-eye view of the island. It looks like a map. Draw this shape on square grid paper and then draw on it where each landmark should be.



3. Draw what the island would look like from the west.